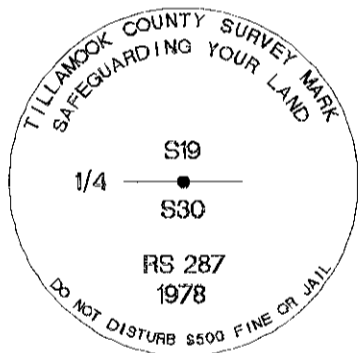




OREGON PUBLIC LAND CORNER REPORT / RESTORATION REPORT
Tillamook County Surveyor's Office

SECTION: 19 and 30	TOWNSHIP 1 South	RANGE 10 West	
COUNTY: Tillamook		DATE: 8-8-12	
CORNER DESIGNATION: The Quarter Corner common to Sections 19 and 30, T. 1 S., R. 10 W., W.M.		(Please check one)	
		<input type="checkbox"/>	Condition Report Only
		<input type="checkbox"/>	Restoration
		<input checked="" type="checkbox"/>	Rewitness
		<input type="checkbox"/>	Unrecorded
		<input type="checkbox"/>	Reset at surface
		<input type="checkbox"/>	Referenced Out
Previous Rewitnesses, Restorations and Surveys, etc: BLM Field Notes Volume: OR-R0053 Page 212 (GLO 1S10, page 39 1857), Rewitness Book 2 Page 525 (1950), Rewitness Book 5 Page 204 (1966), Rewitness Card #309 (1978), Map B-819 (1978), Map A-4235 (1980), Partition Plat 2009-12 (2009), Tillamook County Survey Records.			
Found Monument(s) and Accessories (Condition & Source): In 1950, a dependent resurvey of a portion of T. 1 S., R. 10 W., was performed by Harold P. Miller, Registered Engineer #2157, where he found no remaining evidence of the original corner or its accessories and set a 3/4" Iron Pipe at proportionate distance along the section line. Said monument has since been perpetuated as the historical Quarter Corner of Sections 19 and 30, Township 1 South, Range 10 West, Willamette Meridian.			
Found 3" dia. Tillamook County Brass Cap, in tile and concrete, up 0.5', rotated N 60° W. Found Hat Section Post 1.5' Westerly of the monument. Monument is stamped as shown hereon. The monument was then tied conventionally using GPS established control. The coordinates have been converted and are provided here in WGS 84, Latitude and Longitude. North = 45°27'50.21591", West= 123°57'28.96855"			
(GLO) – Did not find the (18" Hemlock bearing N 31° W 26 lks. [17.16']). (GLO) – Did not find the (16" Hemlock bearing S 21° W 4 lks. [2.64']). (Book 2, Page 525) – Did not find the (10" Hemlock bearing N 51° W 11.0'). (Book 2, Page 525) – Did not find the (20" Hemlock bearing S 27° W 11.8'). (Rewitness #309) – Found 10" dia. Hemlock, (was 5"), (bearing N 12° W 12.46'), with healed scar and yellow metal location tag. (Rewitness #309) – Found 11" dia. Hemlock, (was 8"), (bearing S 67° E 19.78'), with healed scar and yellow metal location tag.			
() Indicates record information, Tillamook County Survey Records. [] Indicates record links converted to feet.			
Monument Set (Procedures and Description): N/A		Sketch of Found Monument: 	
New Accessories set: N/A			
New Bearing Trees Marked: *11" dia. Hemlock bears N 66° E 9.1', scribed "T1SR10WS191/4BT", tagged and painted. *10" dia. Hemlock bears S 41° W 5.3', scribed "T1SR10W1/4S30BT", tagged and painted. * Indicates an aluminum nail with washer marked, "Till. Co. Surveyor" in the face of the blaze between the scribed "B" and "T". Also, a yellow metal location tag affixed in an upper blaze.			
Location & Comments: Monument is located approx. 50' East of a gravel logging road.			
Firm / Agency Address: TILLAMOOK COUNTY SURVEYOR'S OFFICE 201 Laurel Avenue Tillamook, Oregon 97141		SURVEYOR'S SEAL	
Party Chief: Joe Jensen, P.L.S. 60067, Deputy County Surveyor			
Notes: Digital images were taken of the monument and its accessories.			
Witnesses: Danny R. McNutt, P.L.S. 49230, Tillamook County Surveyor Michael R. Rice, P.L.S. 86926, Survey Technician		